



Vidyawardhini Sabha's Arts, Commerce and Science College, Dhule, (MS)

4.1.1 Availability of adequate infrastructure and physical facilities viz., classrooms, laboratories, ICT facilities, cultural activities, gymnasium, yoga centre etc. in the institution



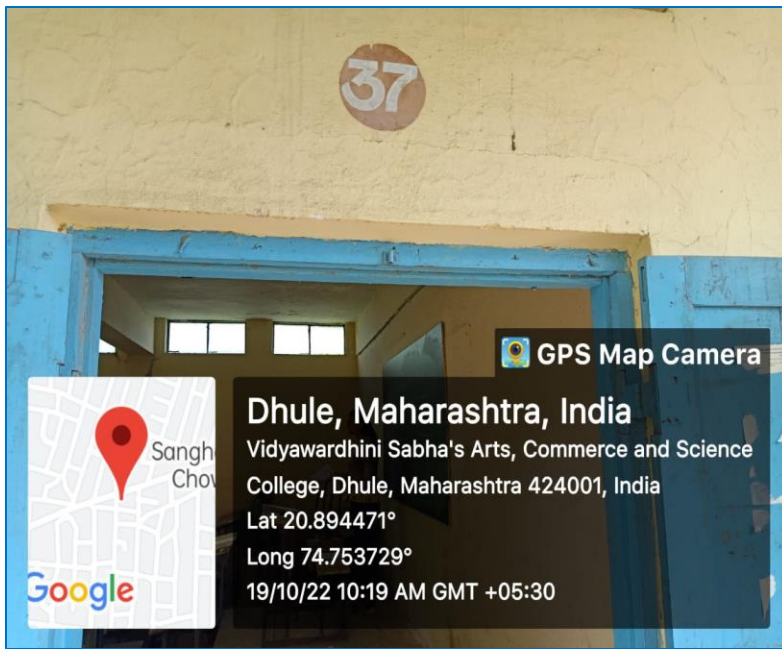
CLASSROOMS



Classroom No. – 23, 26, 27, 32



Classroom No. – 33, 34, 35, 36



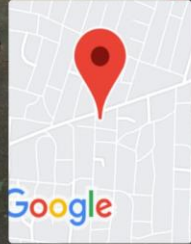
Classroom No.- 37, 39, 40, 41



Classroom No. – 43, 44, 45, 46



GPS Map Camera



Dhule, Maharashtra, India

Vidyawardhini Sabha's Arts, Commerce and Science College, Dhule, Maharashtra 424001, India

Lat 20.894471°

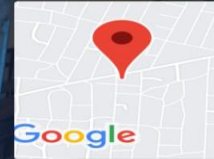
Long 74.753729°

19/10/22 11:22 AM GMT +05:30

Google



GPS Map Camera



Dhule, Maharashtra, India

Vidyawardhini Sabha's Arts, Commerce and Science College, Dhule, Maharashtra 424001, India

Lat 20.894471°

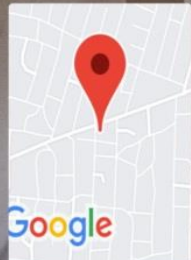
Long 74.753729°

19/10/22 11:31 AM GMT +05:30

Google



GPS Map Camera



Dhule, Maharashtra, India

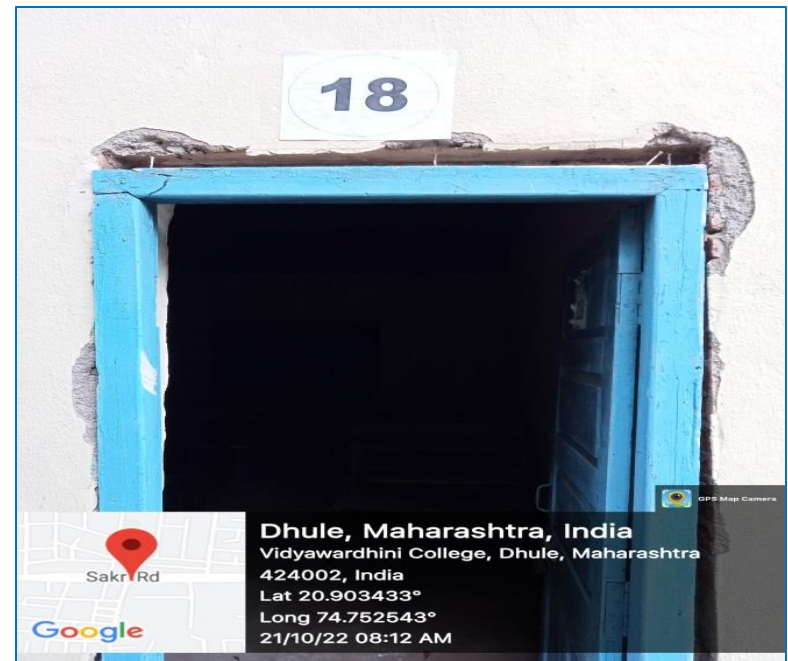
Vidyawardhini Sabha's Arts, Commerce and Science College, Dhule, Maharashtra 424001, India

Lat 20.894471°

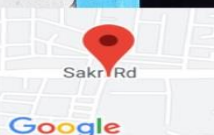
Long 74.753729°

19/10/22 11:32 AM GMT +05:30

Google



GPS Map Camera



Dhule, Maharashtra, India

Vidyawardhini College, Dhule, Maharashtra 424002, India

Lat 20.903433°

Long 74.752543°

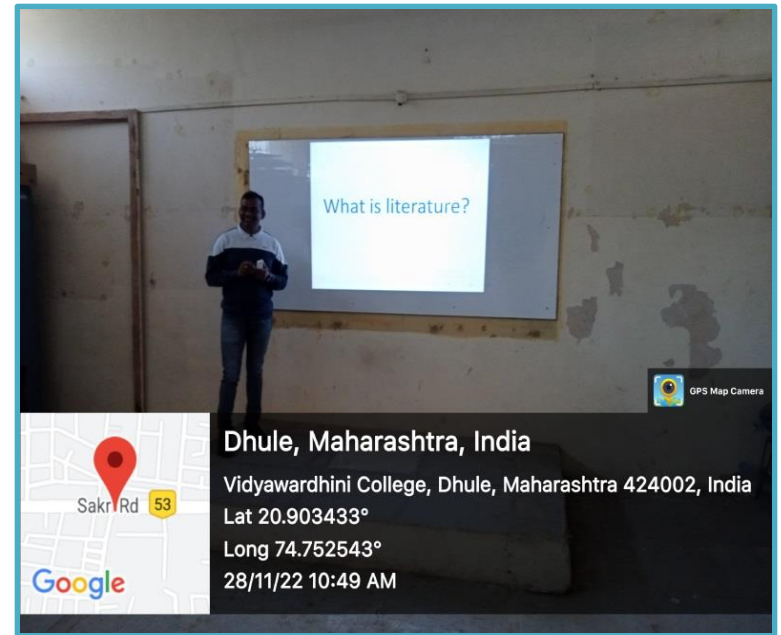
21/10/22 08:12 AM

Google

Classroom No.- 50, Psy-1, Eco-2, 18



Classroom No.- 19, 20, 21, 22



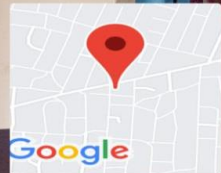
ICT Classrooms



**DEPARTMENTAL
CABINS**








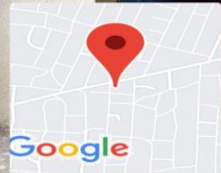
GPS Map Camera

Dhule, Maharashtra, India
Vidyawardhini Sabha's Arts, Commerce and
Science College, Dhule, Maharashtra 424001,
India
Lat 20.894471°
Long 74.753729°
19/10/22 11:05 AM GMT +05:30



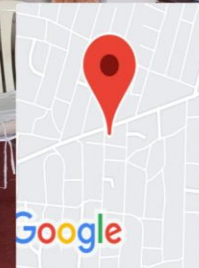
GPS Map Camera

Dhule, Maharashtra, India
Vidyawardhini Sabha's Arts, Commerce and Science
College, Dhule, Maharashtra 424001, India
Lat 20.894471°
Long 74.753729°
19/10/22 11:06 AM GMT +05:30



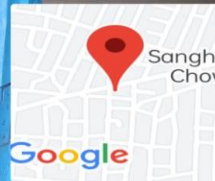
GPS Map Camera

Dhule, Maharashtra, India
Vidyawardhini Sabha's Arts, Commerce and
Science College, Dhule, Maharashtra 424001,
India
Lat 20.894471°
Long 74.753729°
19/10/22 11:10 AM GMT +05:30



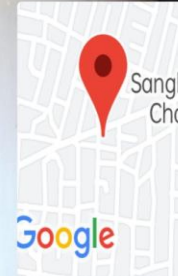
GPS Map Camera

Dhule, Maharashtra, India
Vidyawardhini Sabha's Arts, Commerce and Science
College, Dhule, Maharashtra 424001, India
Lat 20.894471°
Long 74.753729°
19/10/22 11:11 AM GMT +05:30



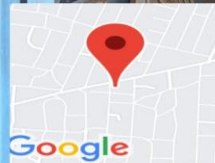
Dhule, Maharashtra, India
Vidyawardhini Sabha's Arts, Commerce and Science College, Dhule, Maharashtra 424001, India
Lat 20.894471°
Long 74.753729°
19/10/22 10:34 AM GMT +05:30

GPS Map Camera





Dhule, Maharashtra, India
Vidyawardhini Sabha's Arts, Commerce and Science College, Dhule, Maharashtra 424001, India
Lat 20.894471°
Long 74.753729°
19/10/22 10:34 AM GMT +05:30

GPS Map Camera



Dhule, Maharashtra, India
Vidyawardhini Sabha's Arts, Commerce and Science College, Dhule, Maharashtra 424001, India
Lat 20.894471°
Long 74.753729°
19/10/22 11:28 AM GMT +05:30

GPS Map Camera

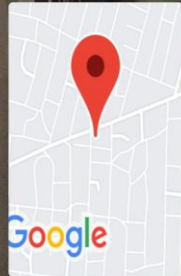


Dhule, Maharashtra, India
Vidyawardhini Sabha's Arts, Commerce and Science College, Dhule, Maharashtra 424001, India
Lat 20.894471°
Long 74.753729°
19/10/22 11:29 AM GMT +05:30

GPS Map Camera



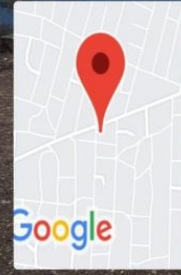
GPS Map Camera



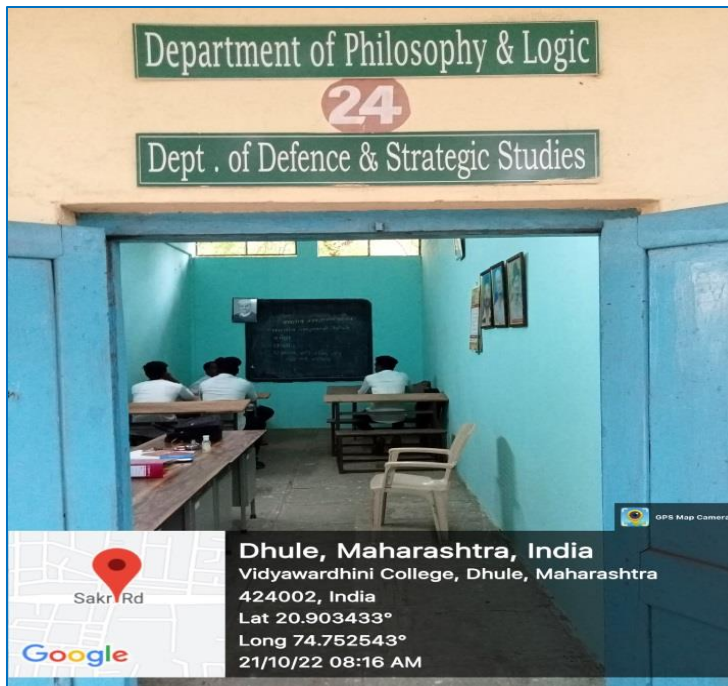
Dhule, Maharashtra, India
Vidyawardhini Sabha's Arts, Commerce and Science
College, Dhule, Maharashtra 424001, India
Lat 20.894471°
Long 74.753729°
19/10/22 11:32 AM GMT +05:30



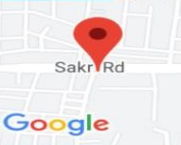
GPS Map Camera




Dhule, Maharashtra, India
Vidyawardhini Sabha's Arts, Commerce and Science
College, Dhule, Maharashtra 424001, India
Lat 20.894471°
Long 74.753729°
19/10/22 11:27 AM GMT +05:30



GPS Map Camera




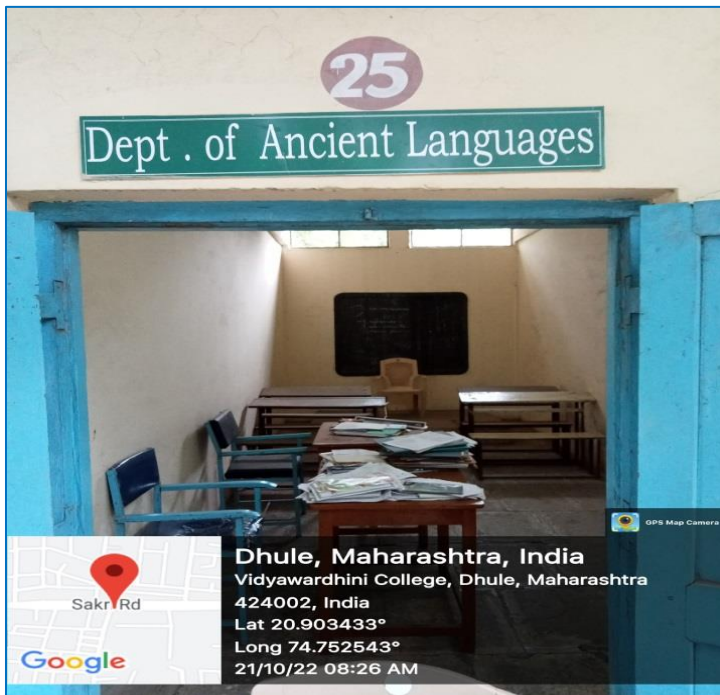
Dhule, Maharashtra, India
Vidyawardhini College, Dhule, Maharashtra
424002, India
Lat 20.903433°
Long 74.752543°
21/10/22 08:16 AM



GPS Map Camera



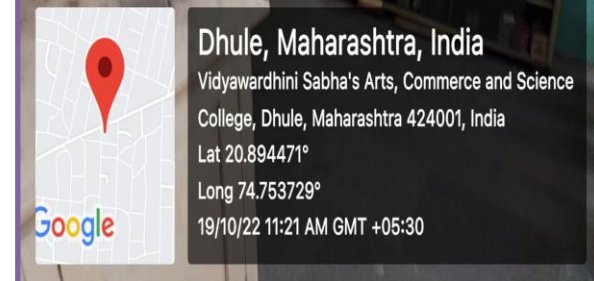
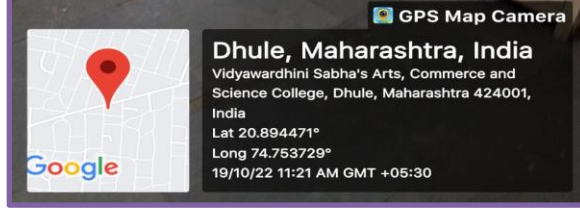
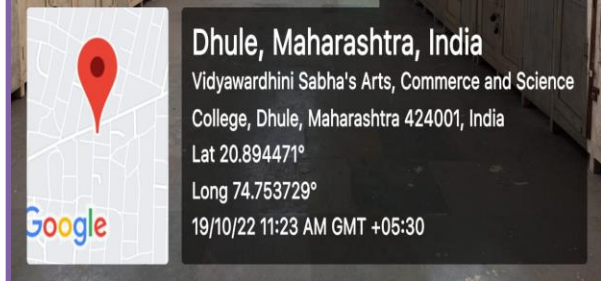
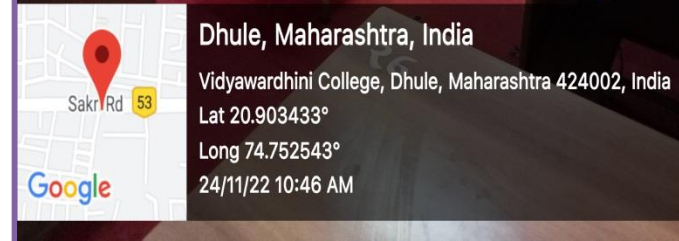
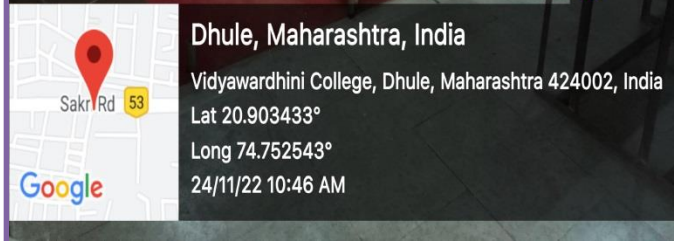
Dhule, Maharashtra, India
Vidyawardhini College, Dhule, Maharashtra
424002, India
Lat 20.903433°
Long 74.752543°
21/10/22 08:17 AM






LABORATORIES

Computer Lab



Chemistry Lab


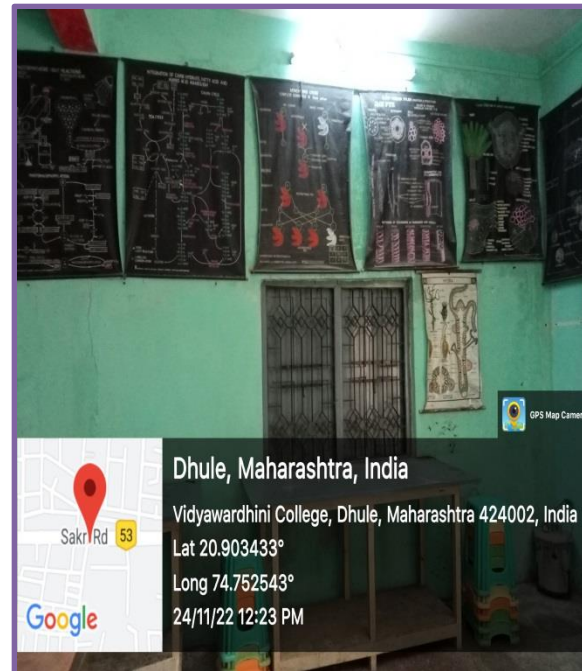


Zoology Lab



Geography Lab

Psychology Lab

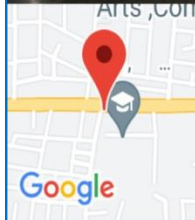


Botany Lab

Physics and Electronics Lab



GPS Map Camera



Dhule, Maharashtra, India

Vidyawardhini College, Dhule, Maharashtra 424002, India

Lat 20.903433°

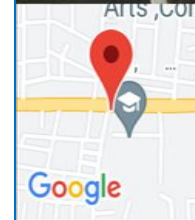
Long 74.752543°

24/12/22 11:32 AM

Google



GPS Map Camera



Dhule, Maharashtra, India

Vidyawardhini College, Dhule, Maharashtra 424002, India

Lat 20.903433°

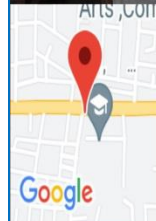
Long 74.752543°

24/12/22 11:32 AM

Google



GPS Map Camera



Dhule, Maharashtra, India

Vidyawardhini College, Dhule, Maharashtra 424002, India

Lat 20.903433°

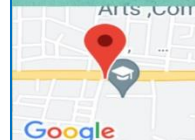
Long 74.752543°

24/12/22 11:33 AM

Google



GPS Map Camera



Dhule, Maharashtra, India

Vidyawardhini College, Dhule, Maharashtra
424002, India

Lat 20.903433°


Long 74.752543°

24/12/22 11:34 AM

Google



GPS Map Camera



Dhule, Maharashtra, India

Vidyawardhini College, Dhule, Maharashtra
424002, India

Lat 20.903433°

Long 74.752543°

24/12/22 11:32 AM

Google






**ADMINISTRATIVE
CABINS**

Principal's Cabin



Vice Principal's Cabin





Vice Principal Cabins



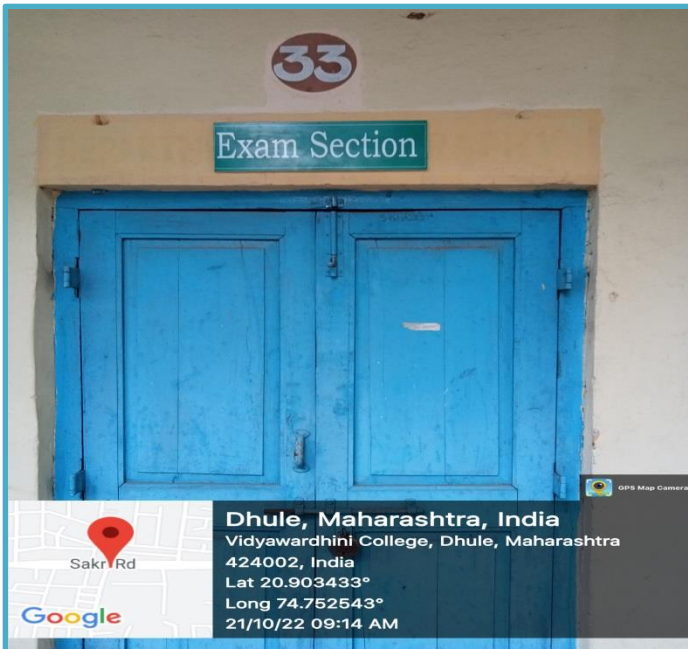
IQAC Section



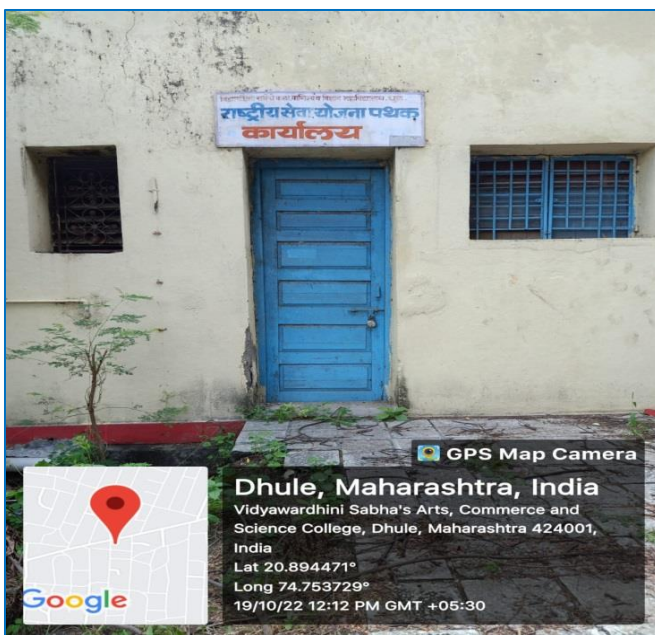
Administrative Office

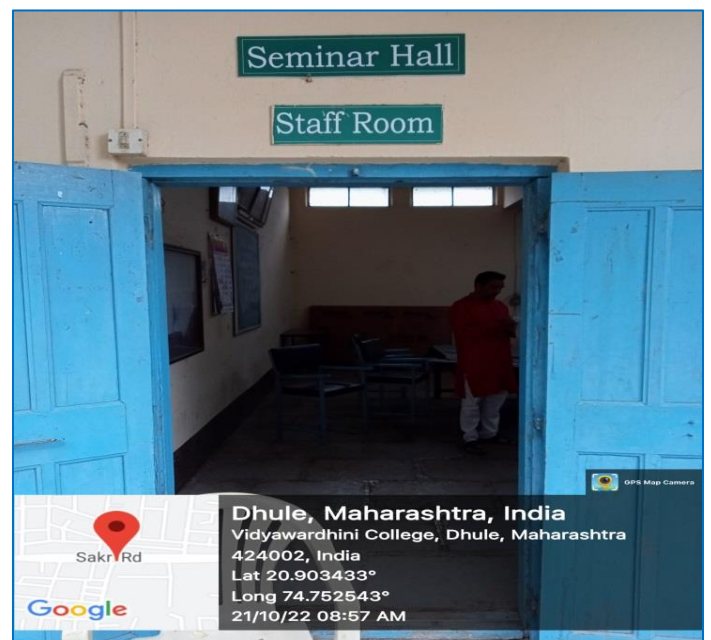
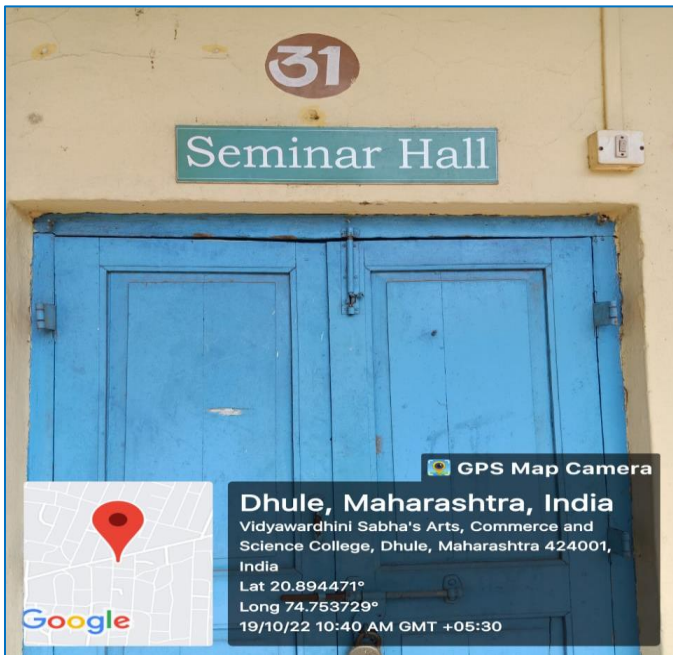


OTHER FACILITIES



Competitive Exam, Seminar Hall, Exam Section, VWS Credit society

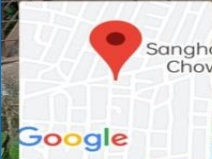




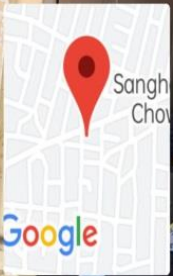
Conference Hall, Seminar Hall, Staff Room cum Seminar (Multipurpose) Hall



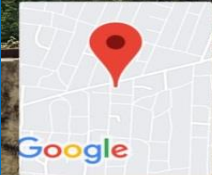
Dhule, Maharashtra, India
Vidyawardhini Sabha's Arts, Commerce and Science College, Dhule, Maharashtra 424001, India
Lat 20.894471°
Long 74.753729°
21/10/22 10:25 AM GMT +05:30



Dhule, Maharashtra, India
Vidyawardhini Sabha's Arts, Commerce and Science College, Dhule, Maharashtra 424001, India
Lat 20.894471°
Long 74.753729°
21/10/22 10:29 AM GMT +05:30



Dhule, Maharashtra, India
Vidyawardhini Sabha's Arts, Commerce and Science College, Dhule, Maharashtra 424001, India
Lat 20.894471°
Long 74.753729°
21/10/22 10:24 AM GMT +05:30

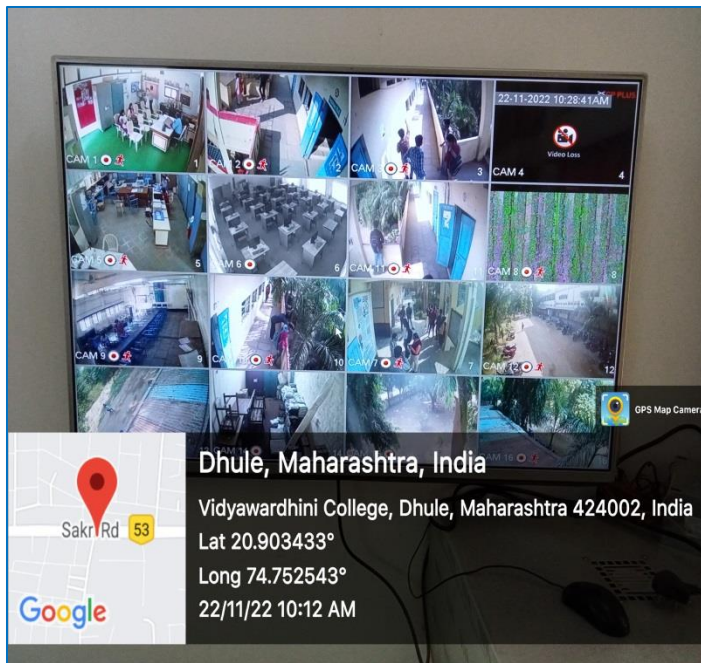


Dhule, Maharashtra, India
Vidyawardhini Sabha's Arts, Commerce and Science College, Dhule, Maharashtra 424001, India
Lat 20.894471°
Long 74.753729°
19/10/22 11:16 AM GMT +05:30

Canteen, Generator, Stationary and Xerox Center, Water Tank



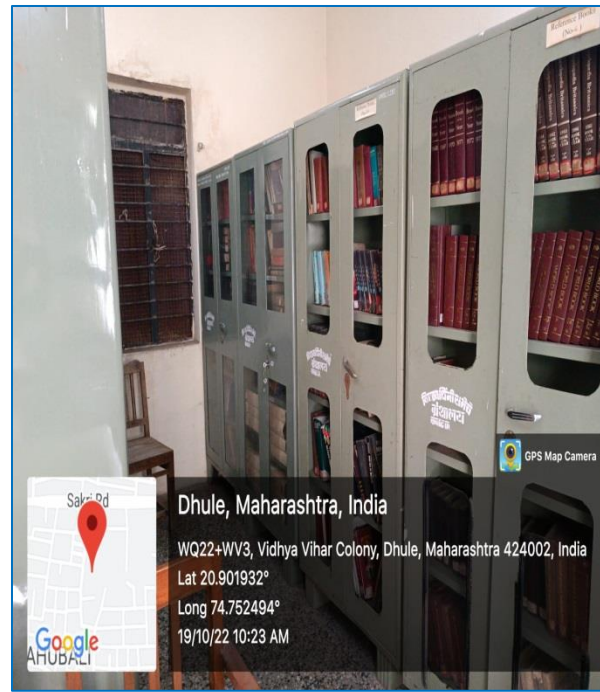

Well, Drinking Water, Ladies Room, Open Stage, Boys Toilet



CCTV Cameras



LIBRARY



Central Library



Mahindale, Maharashtra, India

Vidyawardhini Sabha's Arts, Commerce and Science

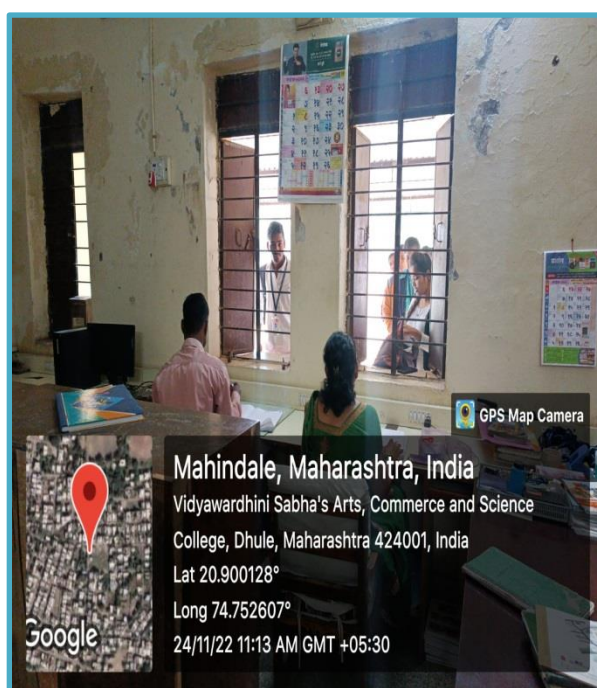
College, Dhule, Maharashtra 424001, India

Lat 20.900128°

Long 74.752607°

24/11/22 11:15 AM GMT +05:30

Google



Mahindale, Maharashtra, India

Vidyawardhini Sabha's Arts, Commerce and Science

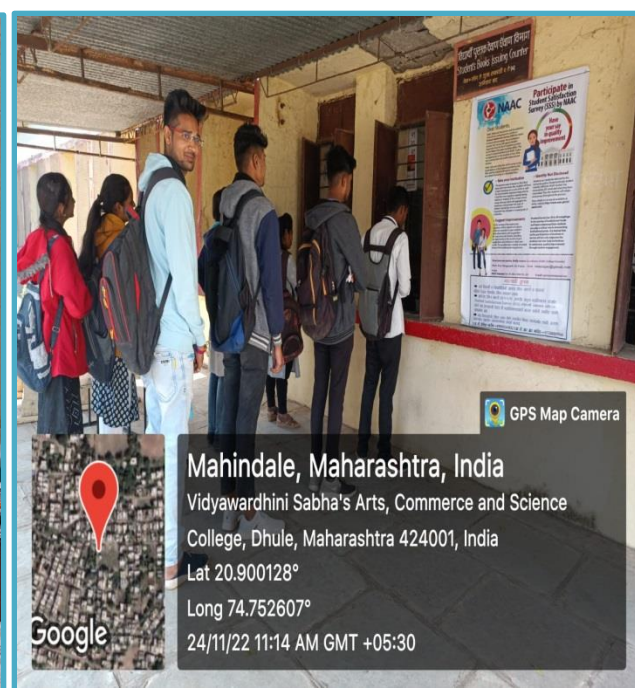
College, Dhule, Maharashtra 424001, India

Lat 20.900128°

Long 74.752607°

24/11/22 11:13 AM GMT +05:30

Google



Mahindale, Maharashtra, India

Vidyawardhini Sabha's Arts, Commerce and Science


College, Dhule, Maharashtra 424001, India

Lat 20.900128°

Long 74.752607°

24/11/22 11:14 AM GMT +05:30

Google



Mahindale, Maharashtra, India

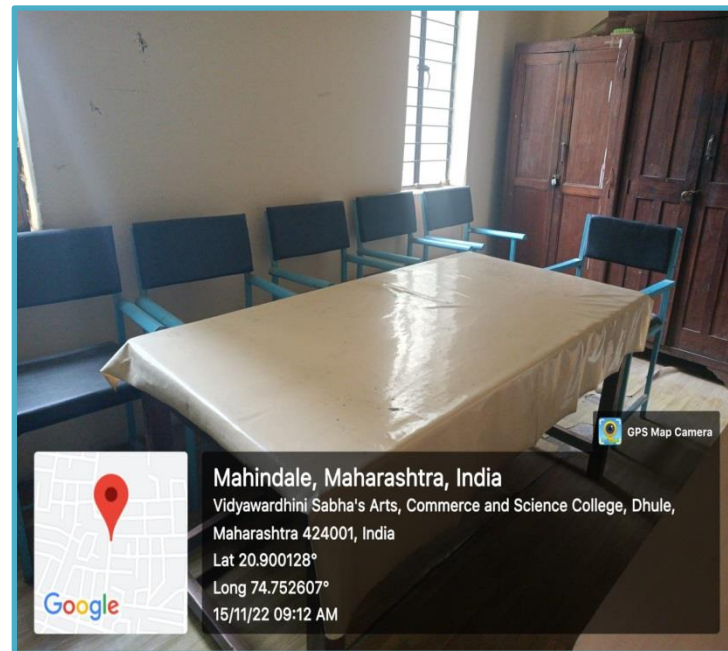
Vidyawardhini Sabha's Arts, Commerce and Science College, Dhule, Maharashtra 424001, India

Lat 20.900128°

Long 74.752607°

15/11/22 09:12 AM

Google



Mahindale, Maharashtra, India

Vidyawardhini Sabha's Arts, Commerce and Science College, Dhule, Maharashtra 424001, India

Lat 20.900128°

Long 74.752607°

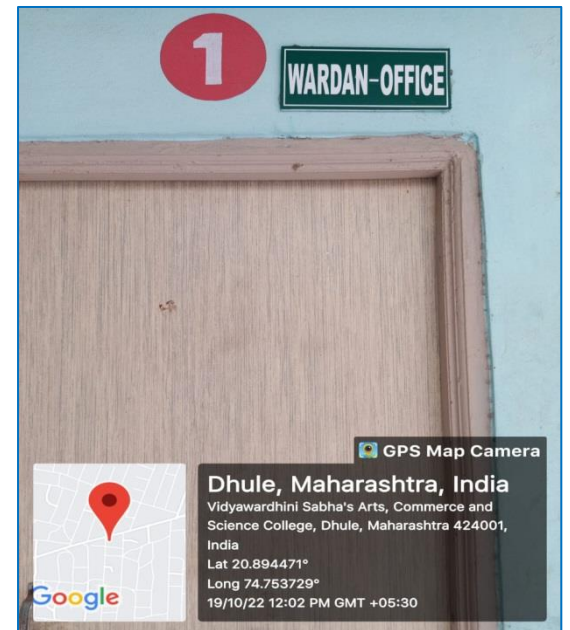
15/11/22 09:12 AM

Google

Librarian's Cabin, Book Issuing Counter, Toilet Blocks, Staff Reading Room



**GIRLS & BOYS
HOSTEL**



Girls Hostel




Boys Hostel





**SPORTS
FACILITIES**

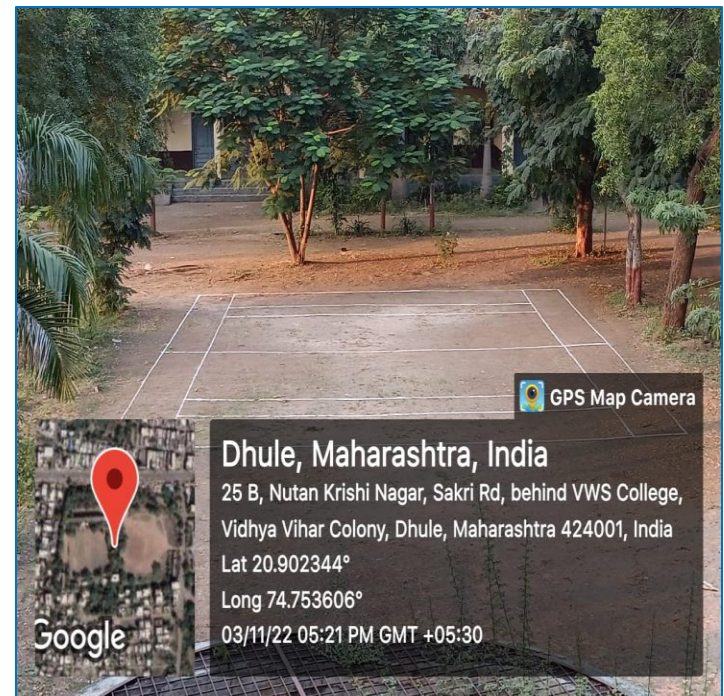
**Football
Ground**



**Handball
Ground**



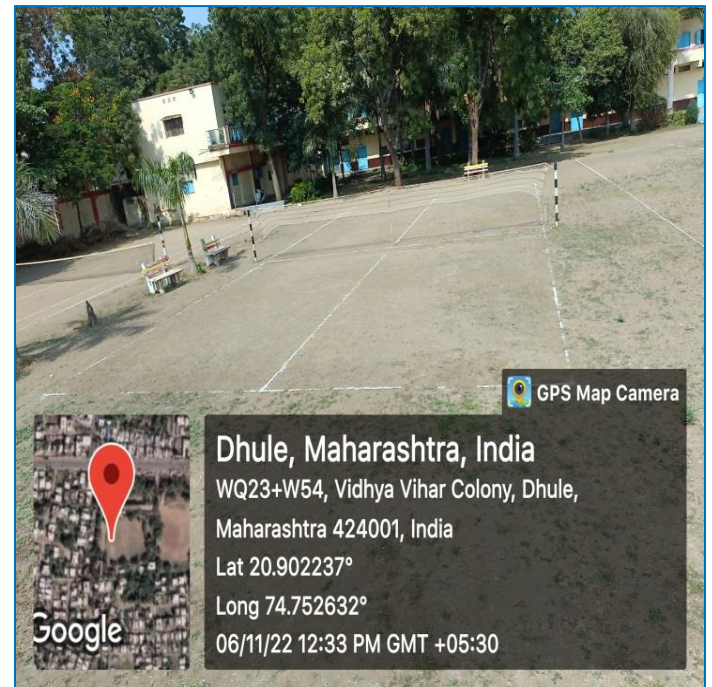
Kabaddi Ground



Kho Kho Ground



**Ball
Badminton
Ground**



**Cricket
Ground**



Tennis Court



Volleyball Court



**Basketball
Ground**

